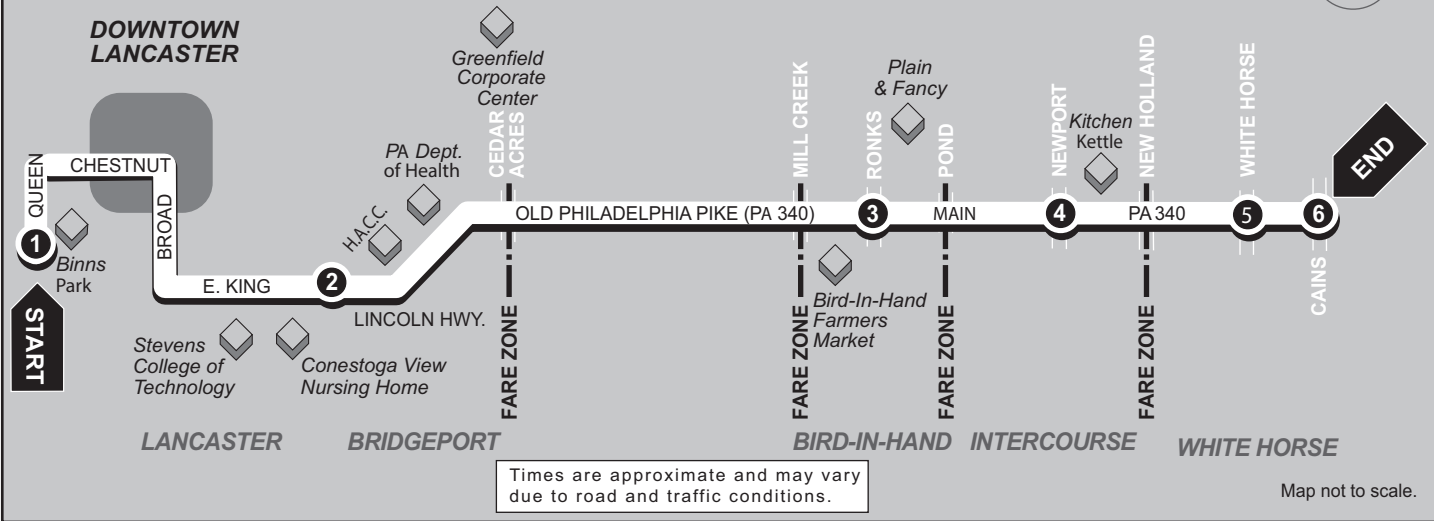


ROUTE **13** WHITE HORSE - OUTBOUND FROM LANCASTER **13** ROUTE

▶ To Cains ▶
(4 Zones)

NORTH



Times are approximate and may vary due to road and traffic conditions.

Map not to scale.


1	2	3	4	5	6
BUS STARTS Lancaster N. Queen St. Binns Park	BUS DEPARTS Bridgeport Lincoln Hwy. & Pitney Rd.	BUS DEPARTS Bird-in-Hand Old Phila. Pk. & Ronks Rd.	BUS DEPARTS Intercourse Old Phila. Pk. & Newport Rd.	BUS DEPARTS White Horse Old Phila. Pk. & White Horse Rd.	BUS ENDS Cains Old Phila. Pk. & Churchtown Rd.

WEEKDAYS

A.M.	5:30	5:35	5:50	5:55	6:05	6:10
	6:30	6:35	6:50	6:55	7:05	7:20
	8:20	8:25	8:40	8:45	8:55	9:05
	11:10	11:15	11:30	11:35	11:45	11:55
P.M.	12:45	12:50	1:05	1:10	1:25	1:35
	2:25	2:30	2:45	2:50	3:05	3:20
	4:10	4:15	4:30	4:35	4:50	5:00
	5:20	5:30	5:45	5:50	6:00	—

SATURDAY

A.M.	6:30	6:35	6:55	7:00	7:10	7:20
	8:20	8:25	8:40	8:45	8:55	9:05
P.M.	3:40	3:45	4:00	4:05	4:15	4:25



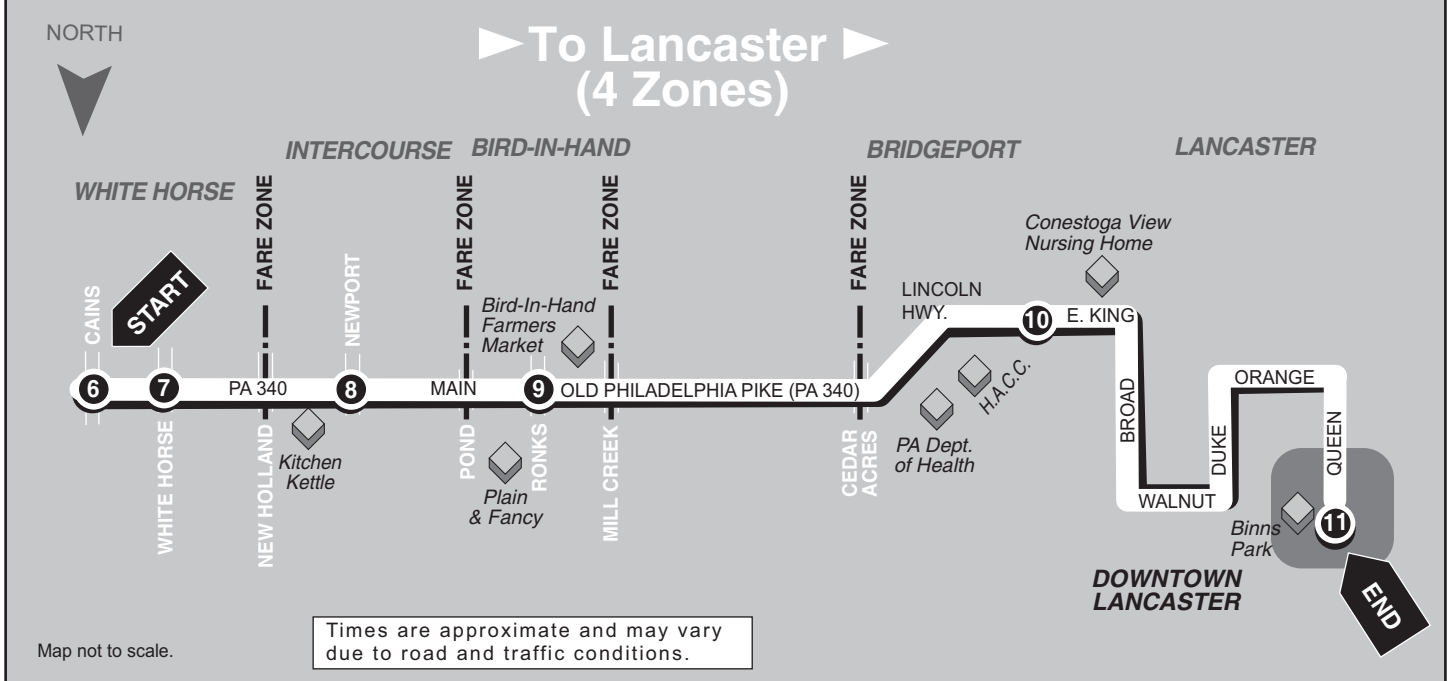
WHITE HORSE

Serving:
Downtown Lancaster
Bridgeport
PA Department of Health
H.A.C.C.
Bird-in-Hand
Intercourse
White Horse
Cains



397-4246

RED ROSE TRANSIT AUTHORITY
45 Erick Road, Lancaster, PA 17601
www.redrosetransit.com



6 BUS STARTS Cains Old Phila. Pk. & Cains Rd.	7 BUS DEPARTS White Horse Old Phila. Pk. & White Horse Rd.	8 BUS DEPARTS Intercourse Old Phila. Pk. & Newport Rd.	9 BUS DEPARTS Bird-in-Hand Old Phila. Pk. & Ronks Rd.	10 BUS DEPARTS Bridgeport Lincoln Hwy. & Pitney Rd.	11 BUS ENDS Lancaster N. Queen St. Binns Park
---	--	--	---	---	---

	WEEKDAYS					
A.M.	6:10 7:20 9:05 11:55	6:15 7:25 9:10 12:00	6:25 7:35 9:20 12:10	6:35 7:50 9:30 12:20	6:45 8:00 9:40 12:30	7:00 8:20 9:55 12:45
P.M.	1:35 3:20 5:00 —	1:40 3:25 5:05 6:00	1:50 3:35 5:15 6:10	2:00 3:45 5:25 6:15	2:10 3:55 5:35 6:25	2:25 4:10 5:45 6:35

	SATURDAY					
A.M.	7:20 9:05	7:25 9:10	7:35 9:20	7:50 9:30	8:00 9:40	8:20 9:55
P.M.	4:25	4:30	4:40	4:50	5:00	5:15

HOW TO RIDE RRTA

RRTA FARE INFORMATION (Correct change only, please)

Base Fare: \$1.70 plus zone charges (refer to map for zone boundary locations)–

Fares w/Zones: One Zone – \$1.85 Three Zones – \$2.50
Two Zones – \$2.15 Four Zones – \$2.90

Transfers: 5¢ plus zone charges

Children: Age 5 and under are free when accompanied by a full fare paying passenger.

Students: Grade K-12: \$1.35 plus zone charges. High School students must show proof of student status to obtain the discount rate for trips other than to or from school on school days.

Senior Citizens: Age 65 or older, ride free every day.

Persons with Disabilities: Ride for half-fare except between 7:00 am to 8:00 am and 4:30 pm to 5:30 pm. Persons with disabilities ride half-fare all day on Martin Luther King Jr. Day, Presidents' Day, Good Friday, Columbus Day and Veteran's Day holidays. A Half-Fare card is required for this program. during the same hours as Senior Citizen Program with Half Fare ID card, available from RRTA to persons with qualifying disabilities. Persons under age 65 with a Medicare card qualify for this program.

GENERAL INFORMATION

Bus Information: Telephone information services are available from 5 am until 11:30 pm Monday through Friday, 6 am until 11 pm Saturday and 8 am until 7 pm Sunday. Please call **397-4246** and for TDD information call 358-1935. For on-line information visit www.redrosetransit.com.

Bus Stop Policy: Inside Lancaster City limits, please wait at posted bus stops only. Outside Lancaster City, if no bus stop sign is nearby, please wait on the same side of the street as the bus and motion (wave to) the operator as the vehicle approaches.

Holiday: Service is generally not provided on the following holidays: New Year's Day, Easter Sunday, Memorial Day, July 4th, Labor Day, Thanksgiving Day and Christmas Day.

Lost and Found–Articles found on the bus are kept for 30 days. Call RRTA at **397-4246** if you lose an article on the bus.

Thank you for observing RRTA's policies prohibiting smoking, drinking, eating, playing music (except with earphones at a low volume), the policy on folding baby strollers before boarding and use of the speaker phone feature on cell phones.

Map: *Smartmaps*
© 2015, Red Rose Transit Authority.